

# APPENDIX E

## East Elizabethtown Transportation Connectivity Study (EECS)

### Agenda Project Kick-Off Meeting On-Line May 27, 2020 – 10:00





























- I. Introduction
- II. Qk4 Team Members and Roles
  - Project Management – Tom Springer PM, Rebecca Hammond Deputy PM
  - Corn Island and Third Rock (DBEs) – Environmental Overviews
  - Stantec – Traffic modeling
- III. Study Area, and Goals & Purpose
- IV. Engagement
  - Project Team
  - Local Officials/Stakeholders
  - MPO TAC and PC
  - Web Site and Social Media
- V. Existing Conditions
  - Roadway Network
  - Field Reviews and Supplemental Data Collection – when or if to do traffic counts
  - Identification and Review of Other Transportation Projects and Reports
  - Existing (2020) Traffic Volume, Classification, and Turning Movement Counts
  - Existing Capacity Analysis
  - VHD (Vehicle Hours of Delay) Congestion Factor and Travel Times
  - Crash analyses
- VI. Modeling and Forecasts
  - ADT Forecasts
  - Turning Movement Forecasts
  - Traffic Microsimulation Modeling
- VII. Future LOS and Capacity Analysis
- VIII. Red Flag Environmental Overview/Socioeconomic Study
- IX. Next Steps

#### **Attendees:**

# East Elizabethtown Transportation Connectivity Study (E ECS)

## Agenda Project Kick-Off Meeting On-Line May 27, 2020 – 10:00



<b>RD</b>	Rebecca Dawn Hammond (Me)	 
<b>M</b>	Mike Burress (Host)	 
<b>A</b>	aaronh	
<b>BH</b>	Barry House	 
<b>BB</b>	Brad Bottoms	 
<b>JS</b>	Jim Shaw	 
<b>KY</b>	Kevin Young	 
<b>M</b>	mhbutler	 
<b>NK</b>	Niki King	 
<b>TS</b>	Tom Springer	 
<b>V</b>	vmeredith	 
	12702995663	
<b>BM</b>	Bo Martin	 
<b>CA</b>	Charles A Allen	

### Upcoming Meetings:

July 9<sup>th</sup> 10am policy committee mtg. (quarterly)

August 5<sup>th</sup> TAC meeting (bi-monthly)

## March 11, 2021 LO/S Meeting















Agenda:

Introductions

Introductory Comments:

- Zoom: At mercy of technology.
  - Stay muted
  - Recording so we can go back and make sure we get the comment.
  - Click Participants – Raise hand
  - Chat for question
- Developed these ideas from data, studying the map, driving, and talking with some of you one-on-one
- Spreadsheet – really good for two screen.
- StoryMap
- Next Steps:
  - Public Engagement with the StoryMap
    - Publicize it, tweet, facebook, and all the agencies should do the same
  - Traffic Modeling for a future build scenario

Attendees:

 <b>BB</b> Brad Bottoms	 Kevin Young
 <b>B</b> bshumate	 <b>M</b> Maitham
 <b>CA</b> Charlie Allen	 <b>MB</b> Mark Butler, Stantec
 <b>CO</b> City of Elizabethtown	 <b>M</b> markm
 <b>DW</b> Daniel White	 <b>M</b> mrobinson-LTADD
 <b>HB</b> Harry Berry	 15025440327
 <b>J</b> Jeremy	 <b>KC</b> Kim Carbaugh

Meeting Screenshot:

